

KEY PLAN
SCALE 1:50000







NOTES

1. FOR QUAY PLAN DETAILS REFER TO DRAWINGS NO. PB1586-SK91, SK93, SK122 & SK123.




















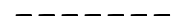
MAJOR CROSSINGS

- | | |
|----------------------------------|-----------------------|
| MC 0 : Eastern Boundary Road | - Pass over in bridge |
| MC 1 : Highway A1085 | - Pass over in bridge |
| MC 2 : YPL 1st access road | - Pass over in bridge |
| MC 3 : Hot metal rail | - Pass over in bridge |
| MC 4 : NWL 2nd access road | - Pass over in bridge |
| MC 5 : National power grid lines | - Pass under |
| MC 6 : SSI road bridge | - Pass over in bridge |
| MC 7 : National rail way | - Pass over in bridge |
| MC 8 : Access NWL W.T.P. | - Pass over in bridge |
| MC 9 : Outfall | - Pass over in bridge |

LEGEND - CONVEYOR

- | | |
|---|--|
|  | TYPE 3 - OPEN CONVEYOR - 2 LEGS |
|  | TYPE 4 - OVAL ENCLOSED CONVEYOR - 2 LEGS |
|  | TRANSFER TOWER |
|  | ACCESS ROUTES |
|  | CONVEYOR FOOTINGS |
|  | CONVEYOR AT THE QUAY |

LEGEND - EXISTING SERVICES

- | | |
|---|--|
|  | EASEMENT ZONES |
|  | GAS - BP CATS |
|  | GAS - GDF SUEZ |
|  | GAS - RWE |
|  | FIBRE OPTIC CABLE |
|  | MISC - DRAINS, CABLES, DUCTS |
|  | FOUL WATER - SEMBCORP |
|  | WATER MAINS - NWL (NO EASEMENT IDENTIFIED) |
|  | EFFLUENT - NWL |
|    | GAS - ABANDONED |
|  | SEMBORP ABOVEGROUND PIPELINE CORRIDOR |
|  | OVERHEAD POWER CABLES |
|  | 11/66KV ELECTRIC & BT DUCT - NWL |
|  | LV SUPPLY TO ROAD LIGHTING AND BT DUCT - NWL |
|  | ABOVE GROUND & BELOW GROUND PIPELINES AND ASSOCIATED BURIED ELECTRIC CABLE - NWL |
|  | CARGO FLEET 900 DIA, ESTON 600 DIA, SBGO 150 DIA, RAW WATER, 11kV, VARIOUS COMMIS CABLES - NWL |
|  | CONVEYOR LATERAL LIMITS OF DEVIATION |
|  | ELECTRICAL CABLE |

F	19.10.15	BP CATS PIPELINE AMENDED	LW	CDJ	DGB
E	19.03.15	PLANNING ISSUE	LW	DGB	MH
D	18.03.15	MINOR REVISIONS	CH	DGB	MM
C	11.03.15	MINOR REVISIONS	LW	DGB	MH
B	06.03.15	ISSUED FOR APPROVAL	TF	DGB	MH
A	27-02-15	FIRST ISSUE	LW	DGB	RWP
REV	DATE	DESCRIPTION	BY	CHK	APP

REVISIONS



PROJECT

YORK POTASH

TITLE	
-------	--

THE YORK POTASH
HARBOUR FACILITIES ORDER 201X
CONVEYOR ROUTE PLANS
NORTHERN ROUTE - SHEET 4
REGULATION 5(2)(o) DOCUMENT 3.3L



DRAWN	LW	CHECKED	DGB	PASSED	RWP
DATE	FEB'15	CLIENT'S REF.			
PHONE AT 14			AUTOCALL REF		

SCALE A1 A1	1:1000	AUTOCAD REF.	PB1586-SK494
-------------	--------	--------------	--------------

DRAWING No.	PB1586-SK494	REVISION	F
-------------	--------------	----------	---